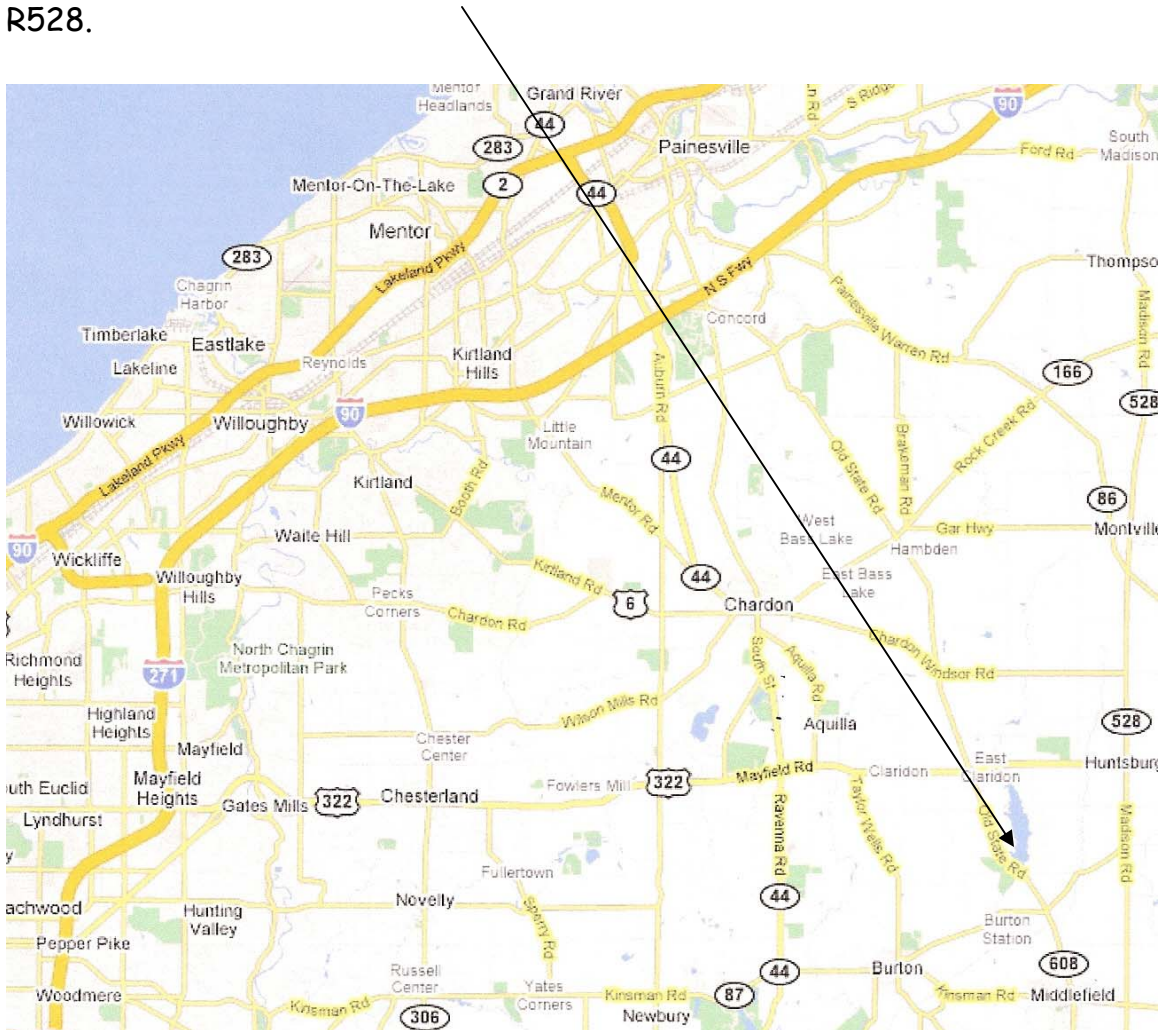


Directions to the East Branch Reservoir In Headwaters Park

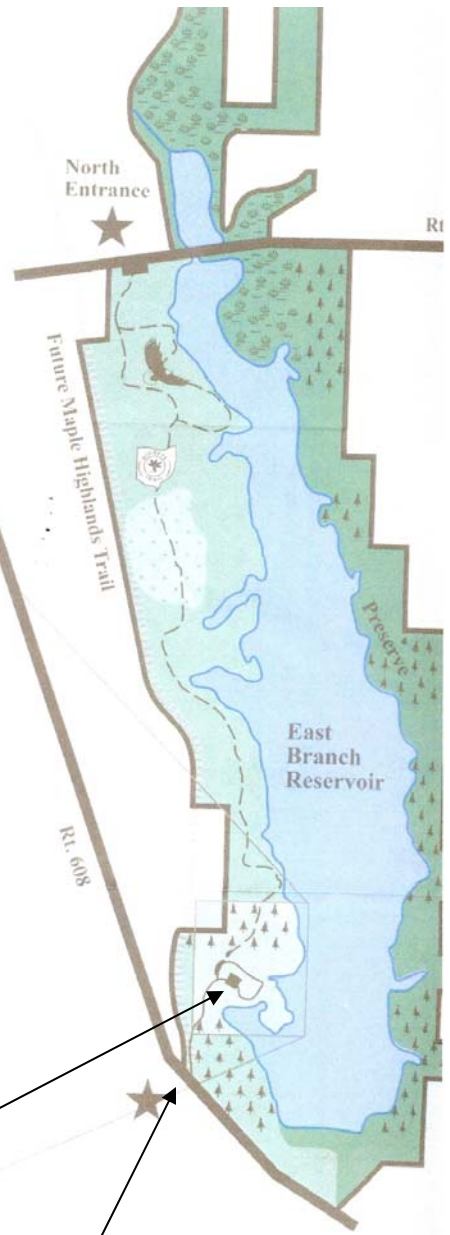
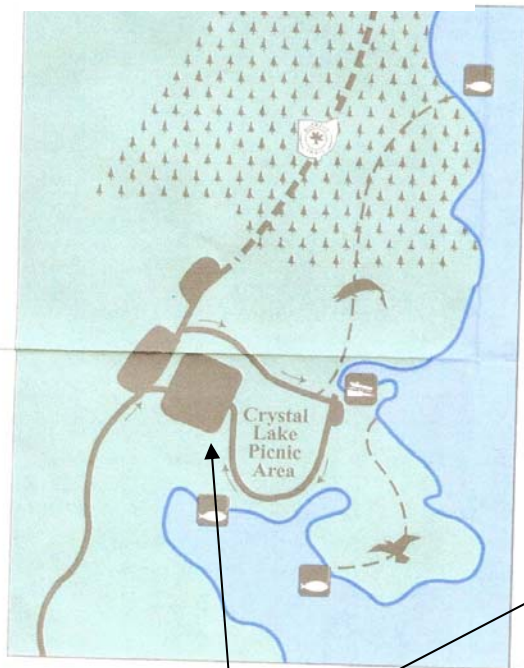
The East Branch Reservoir is located East of Cleveland in the Headwaters Park, near Chardon Ohio. The Reservoir is south of Rt 322 and between Rt 44 and R528.



Head East on R322, turn right (south) on Old State Road (RT 608).
Take Rt 608 (Old State Road) about 2 miles.
Look for a golf course on your RIGHT.
Then VERY shortly will be the entrance of the Headwaters Park on your LEFT
which angles back at less than 90° and is very easy to miss.
Follow the road down to the Lake - see detail on next page.
We will meet in the parking lot.

TRAILS		MILES
Buckeye Trail		2.0
Pike Point Trail		0.3
Kingfisher Trail		0.2
Eagle Trail		0.8

Detail Map of Park Area



**Meet in
Parking
Lot**

**Enter Park
here**